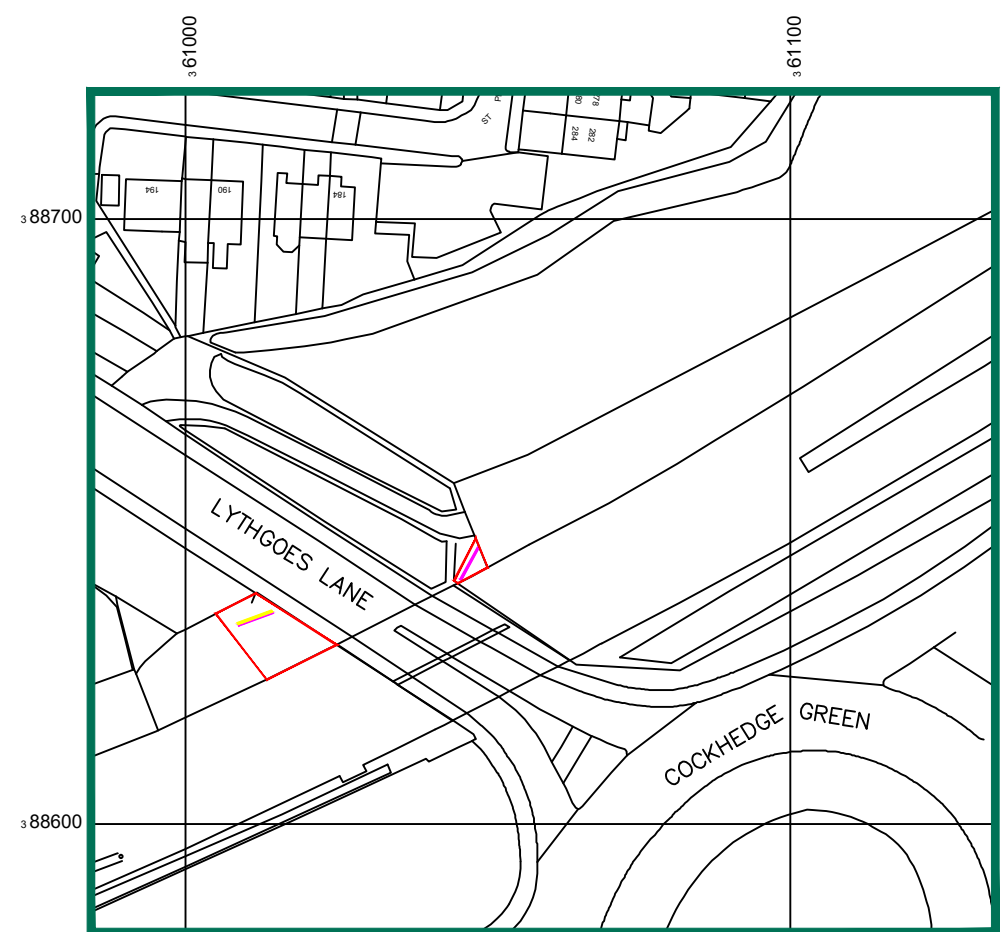


SITE NGR  
E361027 / N388633

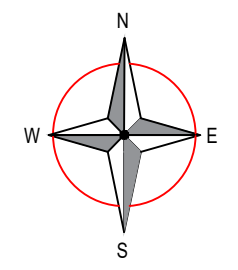


LOCATION PLAN  
0 1:1250 25m 50



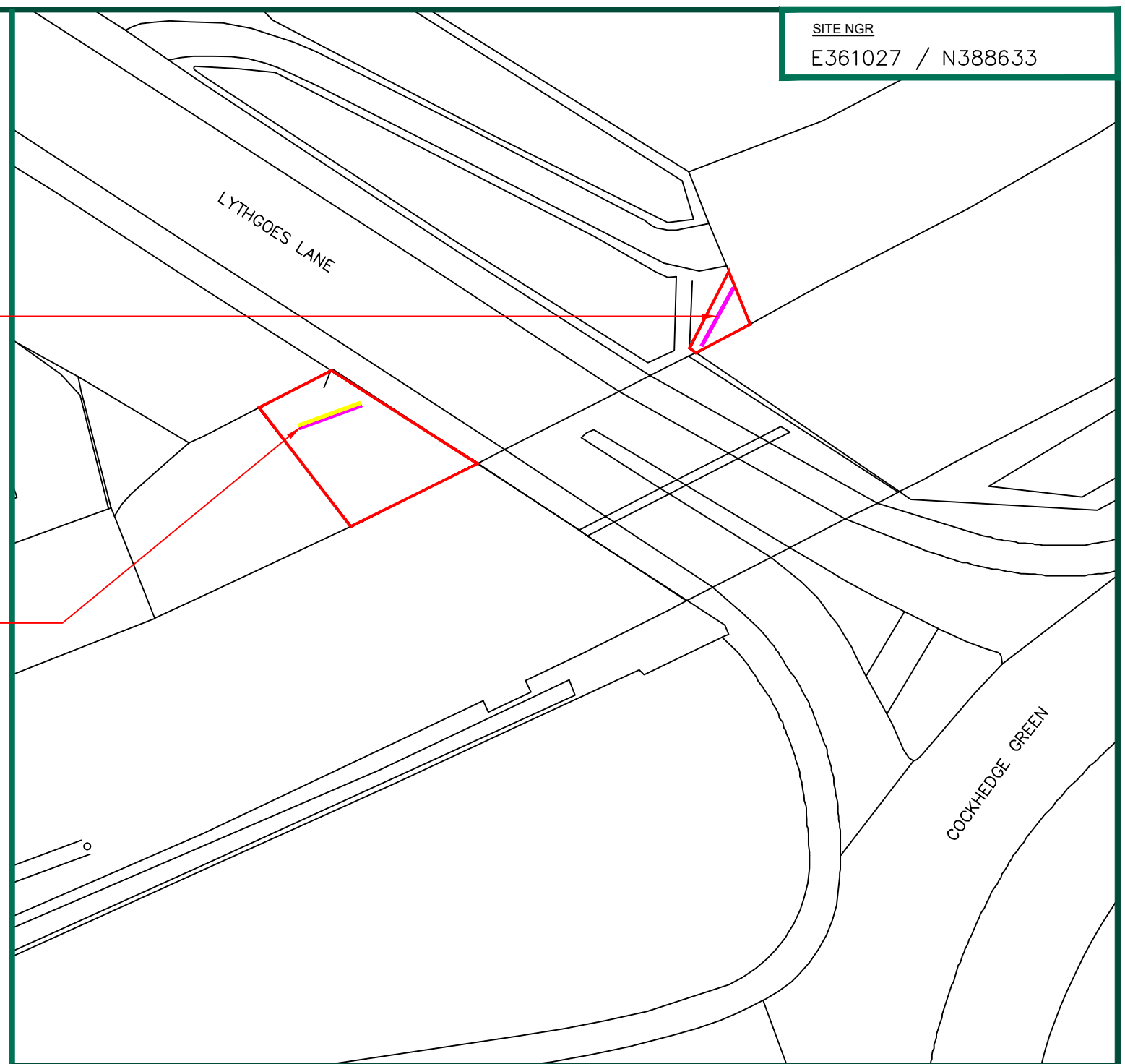
SITE PHOTOGRAPH

STREETVIEW LINK- <https://goo.gl/maps/6eiPePfvCjZRr6Dg7>



EXISTING 48 SIGN TO BE REMOVED AS PART OF APPLICATION

EXISTING/PROPOSED SIGN LOCATION



SITE PLAN  
0 1:500 10m 20

- SITE DEMISE LINE
- EXISTING 2No. 48-SHEET ADVERTISING HOARDING
- UPGRADE OF 1No. 48-SHEET ADVERTISING HOARDING TO DIGITAL LED DISPLAY



CLIENT



ADDRESS  
SIGNAGE REPLACEMENT AT LYTHGOES LANE  
OVERBRIDGE No. 141 CLOSE TO ROUNDABOUT  
WA2 7TL

A	FIRST ISSUE	CAP	14.02.22	DCC
REV	DESCRIPTION	BY	DATE	CHKD
SCALE	DRAWN	CHECKED	APPROVED	
AS SHOWN	CAP	DCC	PC	
	DATE 14.02.22	DATE 14.02.22	DATE 14.02.22	

TITLE  
SITE LOCATION PLAN



DRAWING NUMBER  
YZ160801544801\_001\_A